



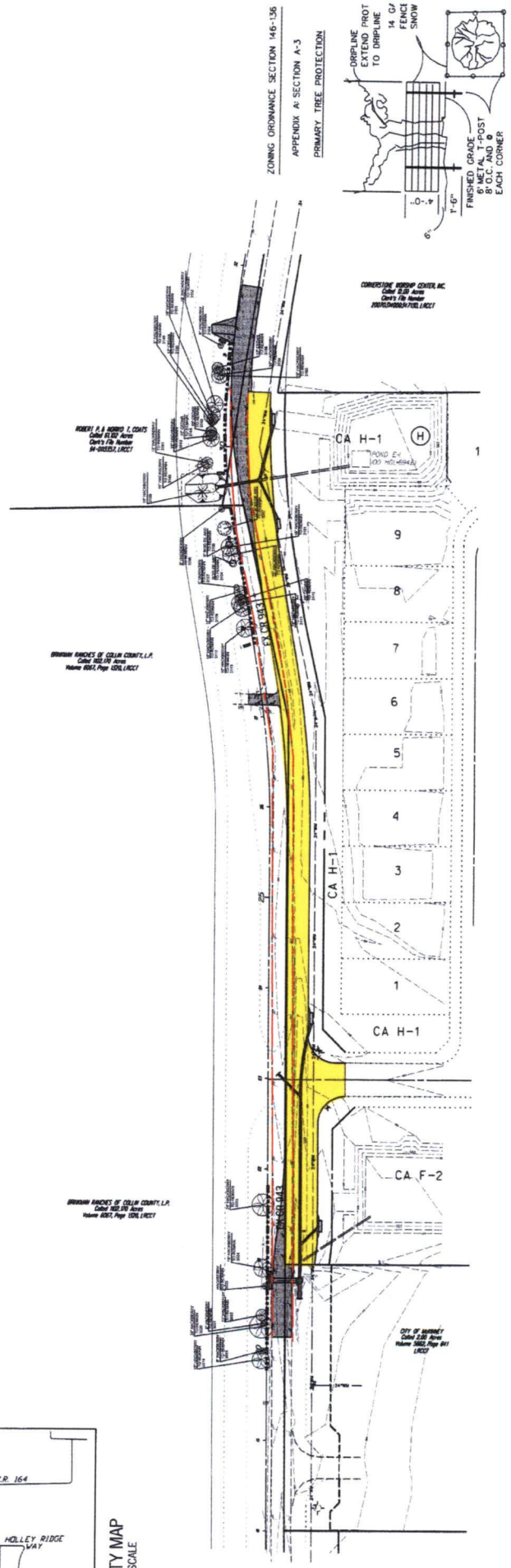
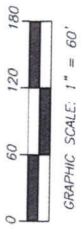
NOT TO SCALE

CR 1907



LEGEND:	
CITY ROAD	
ASPHALT ROAD	
CITY OF MCKINNEY	

W.A. 12-4-17



Legend

- PARCEL BOUNDARY
- TREE LOCATED BY PETSCHKE & ASSOCIATES
- ⊗ PRESERVE TREE
- ⊗ REMOVE TREE
- TREE CANOPY
- TREE PROTECTION

SEE SHEET T-2
FOR TREE LIST
SURVEYOR NOTES

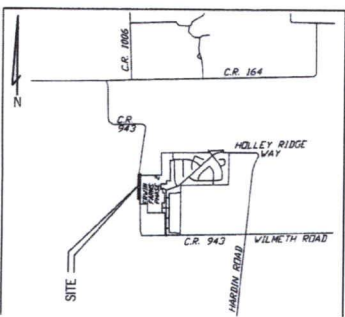
1. The trees shown hereon were located in the field during 0

OWNER/DEVELOPER:

CTMGT Erwin Farms, LLC
c/o Centurian American Development Group
1221 N. HW-156, Suite 200
Carrollton, Texas 75006
469-892-7210

PREPARED BY:

PETSCHKE & ASSOCIATES, INC.
2600 Eldorado Parkway, Suite 240
McKinney, Texas 75070
972-562-9500



VICINITY MAP
NO SCALE

PETSCHKE & ASSOCIATES
Professional Engineers - Land Surveyors - Development
Planners - Arborists - Registered Professional Tree Care
Technicians

1000 E. 23rd Street, Suite 100, Carrollton, Texas 75006
972-562-9500
www.petschke.com

Scale: 1" = 60'

Prepared by: [Signature] Checked by: [Signature]
Date: [Date]

TREE PRESERVATION PLAN
ERWIN FARMS ARTERIAL