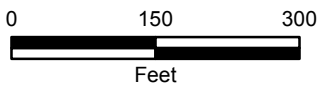
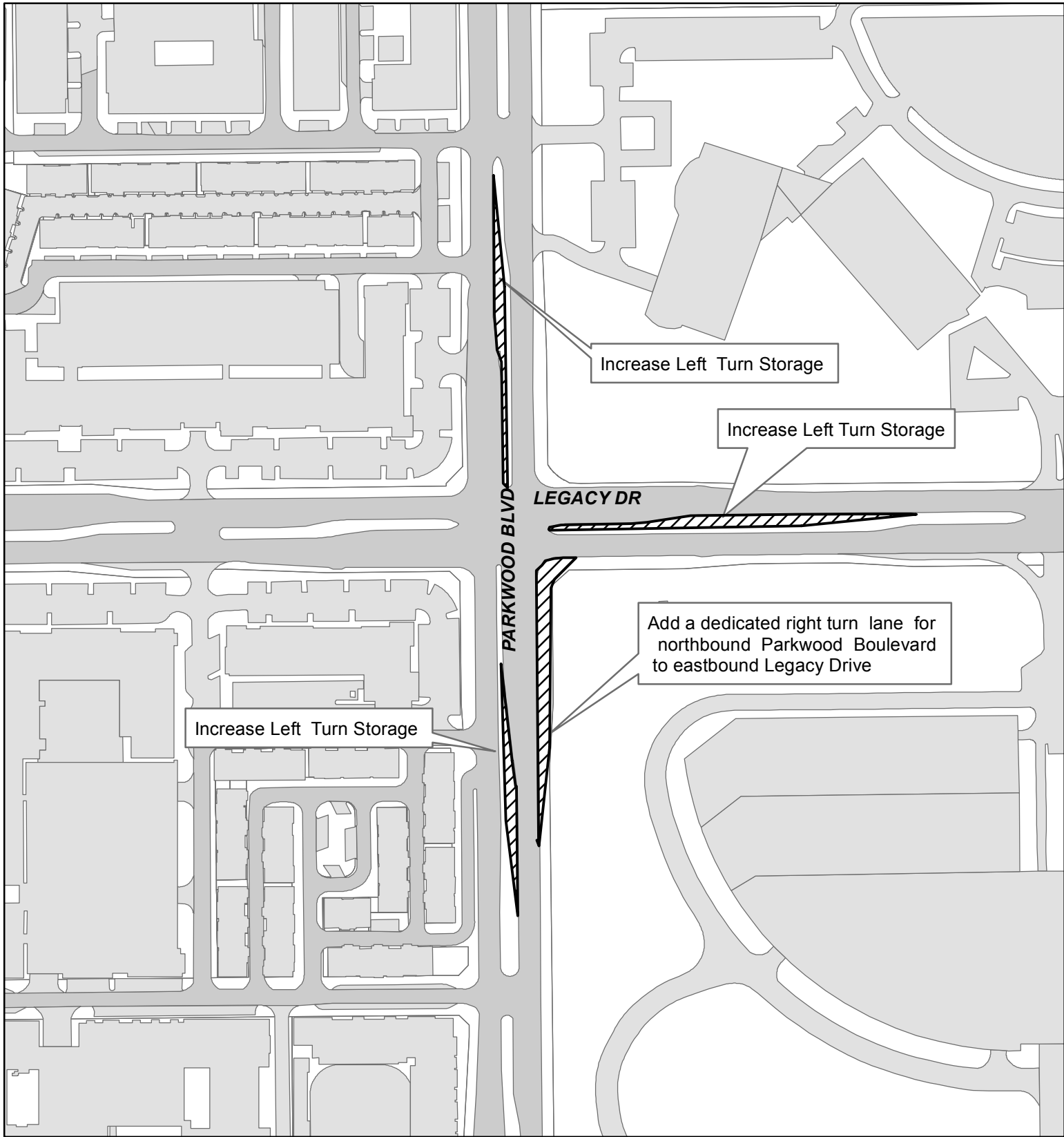


husainh.Z\ENGINEER\Husain_Hamza\6610-Intersection Imp_2015\6610-Intersection Imp -Master Copy\3.0 Design\3.1 Correspondence\3.1.1 Consultant\LOCATION MAP B.mxd

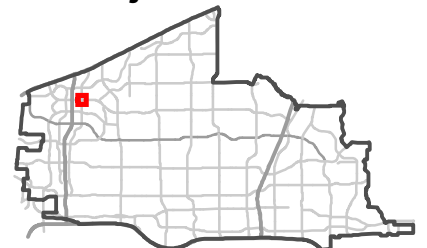


1 inch = 200 feet

City of Plano GIS Division
May, 2015

**LEGACY DRIVE AT PARKWOOD BOULEVARD
PAVING IMPROVEMENTS
PROJECT NUMBER 6610**

Project Location



husainh.Z:ENGINEER\Husain_Hamza\6610 - Intersection Imp. 2015\6610 - Intersection Imp. 2015\6610 - Intersection Imp. - Master Copy\3.0 Design\3.1 Correspondence\3.1.1 Consultant\LOCATION MAP A.mxd

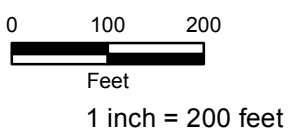
MAPLESHADE LN

COIT RD

PRESIDENT GEORGE BUSH TPKE

Add continuous deceleration lane on Coit Road for southbound traffic

Add a deceleration lane for northbound Coit Road at existing Market Plaza shopping center driveway



COIT ROAD BETWEEN SH190 AND MAPLESHADE LANE PAVING IMPROVEMENTS PROJECT NUMBER 6610

