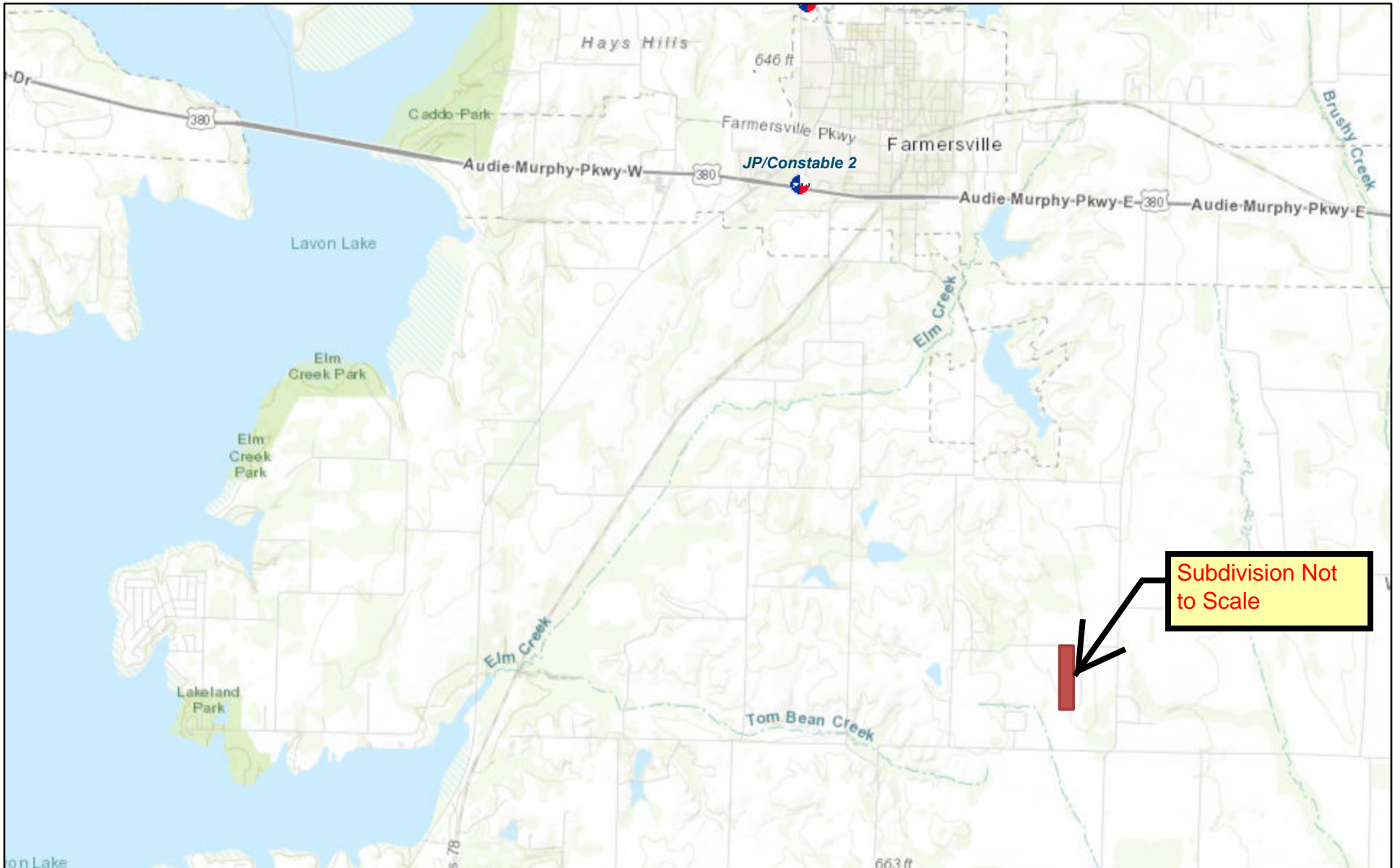

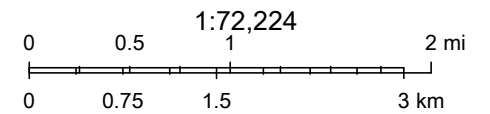


# Pelican Bay



7/24/2018 10:34:06 AM

 County Office



Sources: Esri, HERE, Garmin, Intermap, increment P Corp., GEBCO, USGS, NPS, NASA, NGA, EPA, USDA | Collin County GIS | Collin County GIS, Texas Legislative Council | This CCN spatial dataset is edited and managed in GIS by Komal Patel and Tracy Montes, the Senior Cartographers and CCN Data Custodians for Pelican Bay Utility Regulatory Division. Web AppBuilder for ArcGIS

Data Source: <http://www.puc.texas.gov/industry/water/utilities/gis.aspx> |