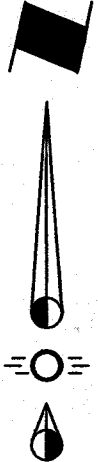
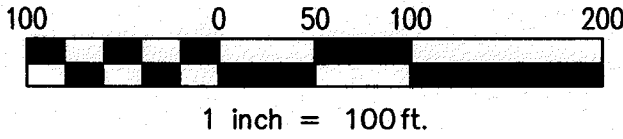


Drawn by: [redacted] Date: 11/2/2018 11:01:44

Drawn by: [redacted] Date: 11/2/2018 11:01:44



- Legend**
- ☼ ~ Denotes Existing Street Lights
 - 🚦 ~ Denotes Proposed Street Sign Locations
 - ☼ ~ Denotes Proposed Street Light Locations
 - ⊞ ~ Denotes Stop Sign As Per County Standards
 - ⊞ ~ Denotes Existing Stop Sign


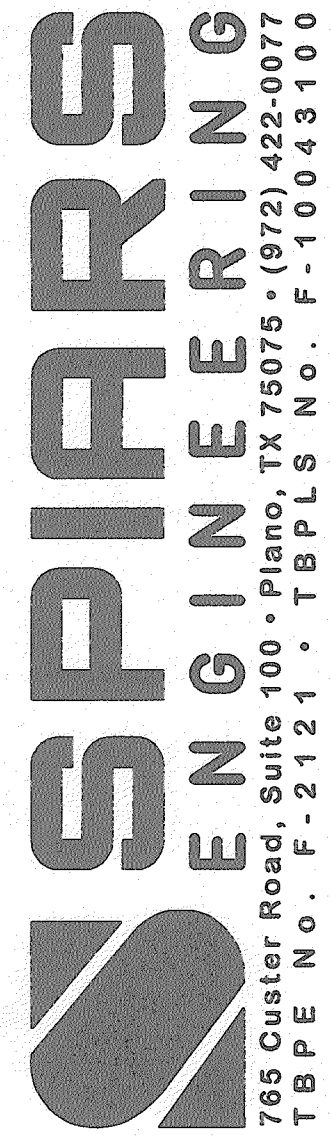
**CAUTION !!!
EXISTING UTILITIES**

EXISTING UTILITIES AND UNDERGROUND FACILITIES INDICATED ON THESE PLANS HAVE BEEN LOCATED FROM REFERENCE INFORMATION. IT SHALL BE THE RESPONSIBILITY OF THE CONTRACTOR TO VERIFY BOTH HORIZONTALLY AND VERTICALLY THE LOCATION OF ALL EXISTING UTILITIES AND UNDERGROUND FACILITIES PRIOR TO CONSTRUCTION. TO TAKE NECESSARY PRECAUTIONS IN ORDER TO PROTECT ALL FACILITIES ENCOUNTERED. THE CONTRACTOR SHALL PRESERVE AND PROTECT ALL EXISTING UTILITIES FROM DAMAGE DURING CONSTRUCTION.

CALL 1-800-344-8377 (DIG-TESS) OR OTHER UTILITY LOCATION SERVICES 48 HOURS PRIOR TO CONSTRUCTION ACTIVITY. SPIARS ENGINEERING, INC. IS NOT RESPONSIBLE FOR KNOWING ALL EXISTING UTILITIES OR DEPICTING EXACT LOCATIONS OF UTILITIES ON DRAWINGS.

BM1
Being A "MAG" Nail Found At The Southeast Corner Of The Subject Tract In The Approximate Centerline Of County Road 171.
Elevation=717.98

BM2
Being A "Mag" Nail Found With Yellow Shinner In The East Edge Of FM 2478 And Being Located North 74 Feet Of The Northwest Corner Of The Subject Tract.
Elevation=692.92



THE RESIDENCES AT COTTAGE HILL

COLLIN COUNTY, TEXAS

STREET LIGHT & SIGNAGE PLAN

Revisions	Date

Scale: 1"=100'

Drawn By: DLM

Checked By: GTH

Sheet **22**

SEI No. 17-061