6M4



Legend

- Map Boundary
- Asphalt/ Concrete
- Rock
- Dirt
- Private/Urban
- County Line
- Rail
- CCAD Parcel
- M-1400 Rural MSAG
- 75069 Zip Code
- Anna City ETJ
- UMBs
- Fire Hydrant

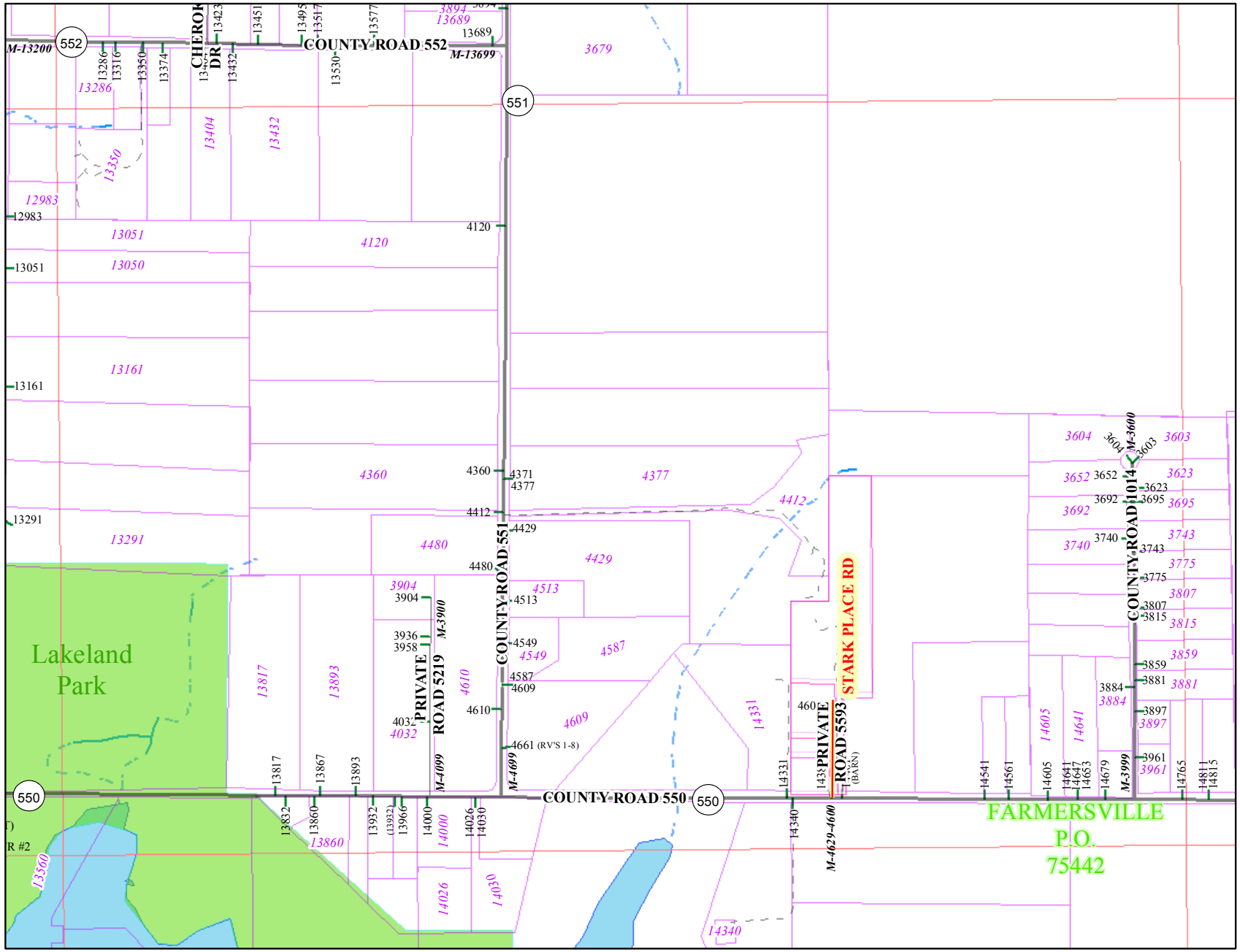

6M4

IT/GIS

Road Shields

- Interstate
- US Hwy
- State Hwy
- Business/Spur
- Farm to Market
- County Road

7L2	7M3	7M2
6L1	6M4	6M1
6L2	6M3	6M2

This map is a graphic representation of Collin County and should only be used for illustrative purposes. In no way should this map be used to settle any boundary dispute or locational conflict.

Collin County
Road Atlas
6M4

Date: July 06, 2012

Miles: 0 0.05 0.1 0.2 0.3
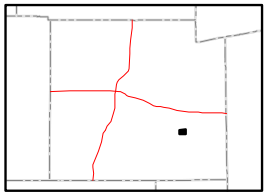
Feet: 0 250 500 1,000 1,500