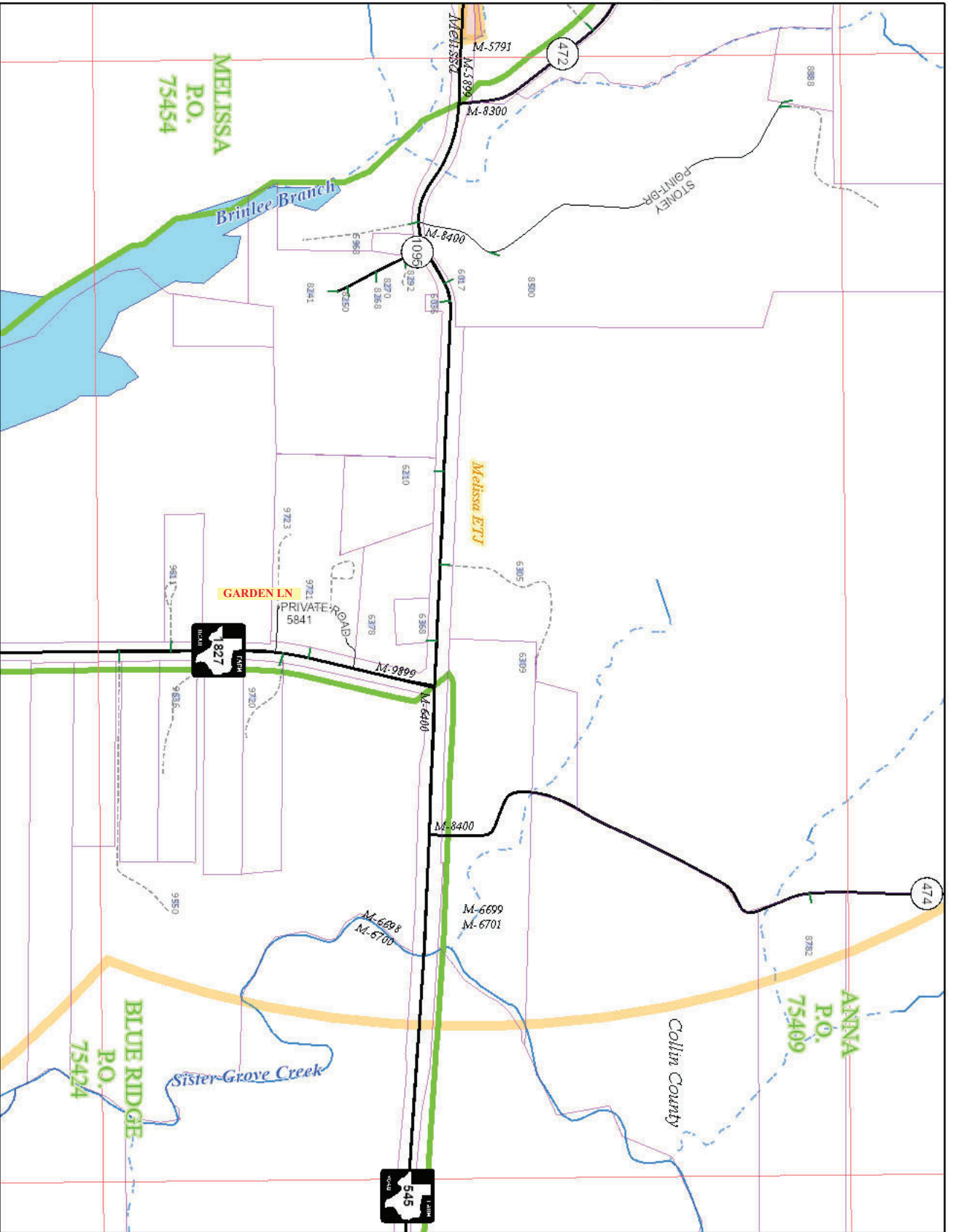


Legend

- Map Boundary
- Asphalt/Concrete
- Road
- Dirt
- Private/Urban
- County Line
- Rail
- CCAD Parcel
- Rural MSAG
- Zip Code
- City ETJ
- UMBS
- Fire Hydrant




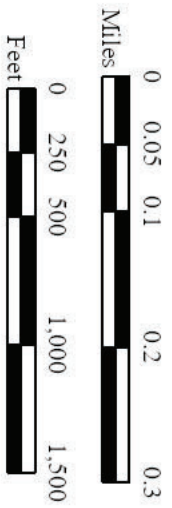
15K4	15K1	15L4
15K3	15K2	15L3
14K4	14K1	14L4

This map is a graphic representation of Collin County and should only be used for illustrative purposes. In no way should this map be used to settle any boundary dispute or locational conflict.

Collin County Road Atlas

15K2

8/8/2022



- Road Shields
- Interstate
- US Hwy
- State Hwy
- Business Spur
- Farm to Market
- County Road