








LEGEND

-  BOUNDARY LINE
-  ADJACENT PARCEL LINE
-  RIGHT-OF-WAY
-  PAVEMENT
-  EX. PRESCRIPTIVE RIGHT-OF-WAY
-  RIGHT-OF-WAY DEDICATION BY OTHERS
-  RIGHT OF WAY DEDICATION BY DEED

RYAN & MISTY NESHBYA
Inst. 2010230001438130
C.R.C.C.T.

LH82 LP
Inst. 20190716000831250
C.R.C.C.T.

SCHWITTERS BRIAN & MELINDA
Inst. 1445410
C.R.C.C.T.

LAWRENCE PAUL L & VICKIE M
Vol. 99-0132402/4530-2133
C.R.C.C.T.

LAWRENCE CAROL - LE &
PAUL L LAWRENCE
Inst. 20180507000552430
C.R.C.C.T.

LAWRENCE CAROL - LE &
PAUL L LAWRENCE
Inst. 20180507000552430
C.R.C.C.T.

RAMSEY DEANNA SUE
Inst. 19991217001519090
C.R.C.C.T.

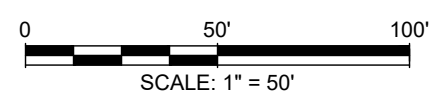
1113895
Inst. 20190716000831250
C.R.C.C.T.



Plot Date/Time: 6/8/2023 1:42 PM



**CHURCHILL PARKWAY
EXHIBIT A**
COLLIN COUNTY, TEXAS
MAY 2023



C:\Users\BEE18005_Truessl_Proj\Water Infrastructure\CollinCounty\ExhibitA\Agreement_Paving Exhibit\ExhibitA Agreement Exhibit