

Proposed Precinct Splits 2025
Effective January 1, 2026
Revised 9/9/2025

Precinct: 008/100

Active Voters: 6851

City: Lowry Crossing, Princeton, Unincorporated

ISD: Princeton, Farmersville, Wylie

ETJ: Lowry Crossing, Princeton, McKinney

Zip: 75002, 75069, 75407, 75098, 75166, 75173, 75442

SUD/MUD/WSC/MMD/MDD: CCMUD4, CCMUD2, CCMUD10,

Culleoka WSC,

Tickey Creek MMD of CC

Commissioner: 2-Williams

JP District: 3-Missildine

Constable: 3-Knapp

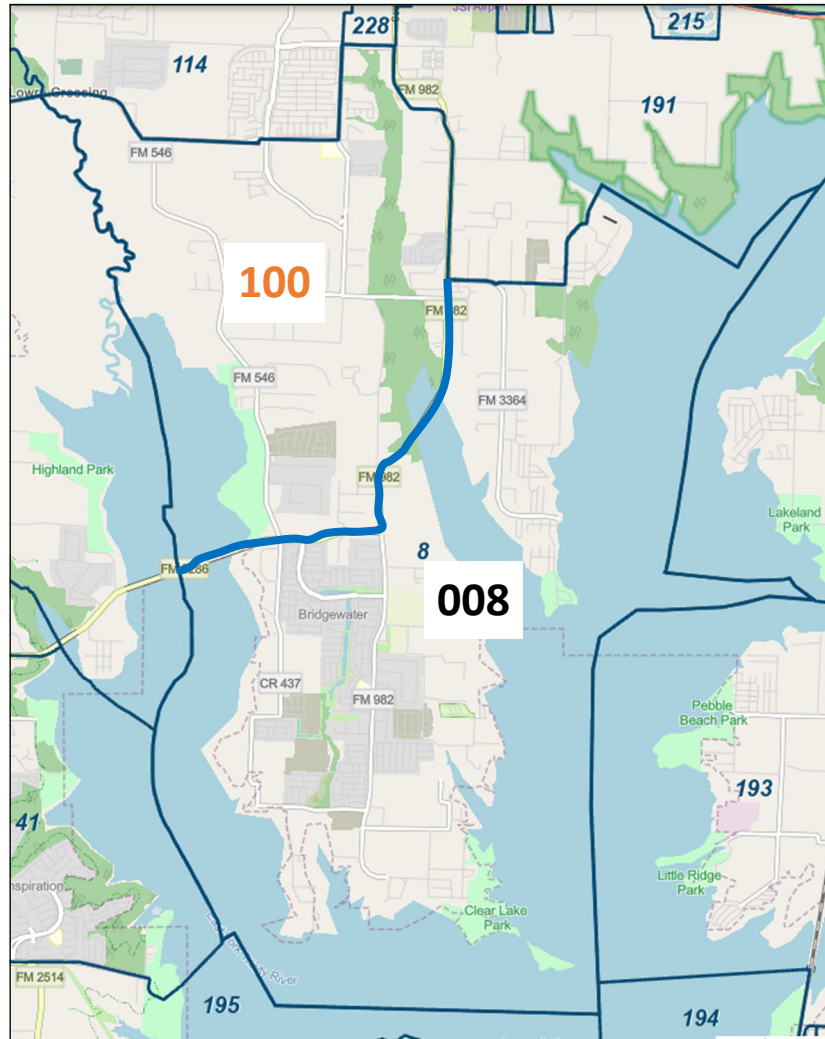
TX House: 89

TX School Board: 12

TX Senate: 8

Possible Split: FM 3286 east to FM 546, north on FM 982.

FINAL SPLIT: FM 3286 (precinct line) northeast to FM 546, east to FM 982, north to County Road 744, east on County Road 744 to County Road 1212, north to precinct line on FM 3364.



100

City: Lowry Crossing, Princeton, Unincorporated

ISD: Princeton

ETJ: Princeton, Lowry Crossing, McKinney

Zip: 75069, 75407

WSC: Culleoka

MUD: CCMUD4

008

City: Unincorporated

ISD: Princeton, Farmersville, Wylie

ETJ: Princeton

Zip: 75002, 75407, 75098, 75166, 75442, 75173

WSC: Culleoka

MUD: CCMUD2, CCMUD4, CCMUD10, Tickey Creek MMD of CC

Precinct in orange have been reused from precincts <150 voters that were combined.

Precinct: 009/257

Active Voters: 5018

City: Princeton, Unincorporated, New Hope, McKinney-SMD1

ISD: Princeton, McKinney-SMD5

ETJ: New Hope, McKinney, Princeton

Zip: 75071, 75407

SUD/MUD/WSC/MMD/MDD: Milligan

WSC, North Collin, Windmill Estates Water

Commissioner: 3-Hale

JP District: 2-Skinner

Constable: 2-Kurtz

TX House: 67

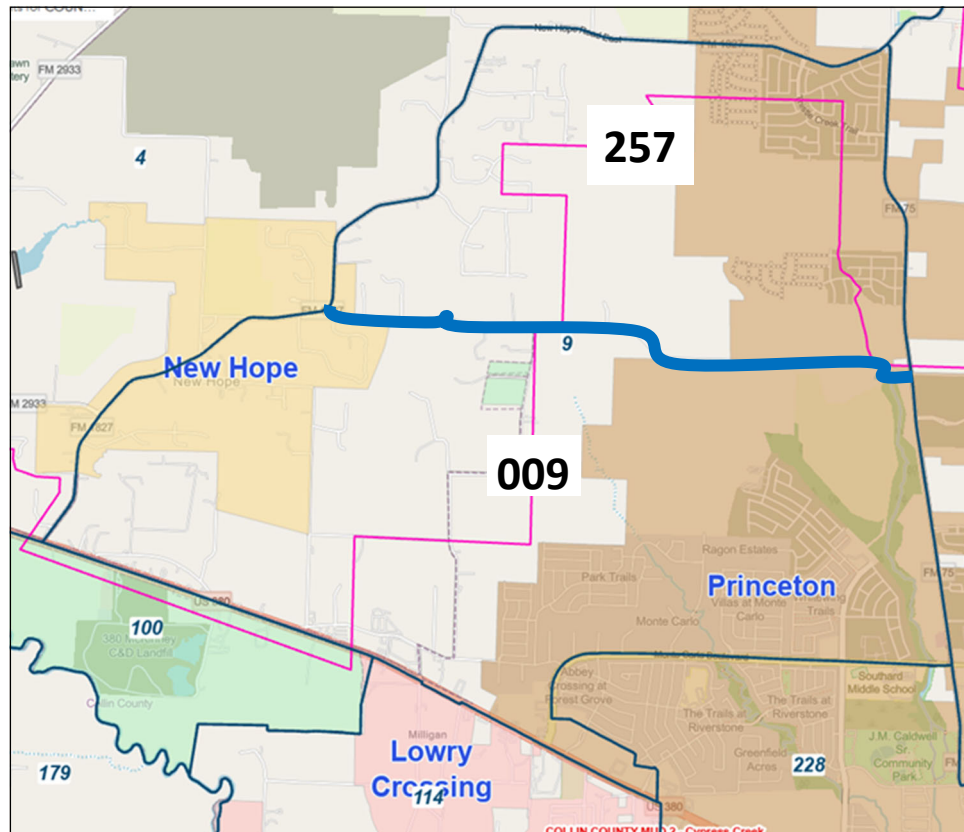
TX School Board: 12

TX Senate: 8

US House (Congress): 3

Possible Split: E. New Hope Rd (FM 1827) @ County Road 408, County Road 408 east, northeast to FM 75.

FINAL SPLIT: E New Hope Rd (FM 1827) @ County Road 408, County Road 408 east, northeast to FM 75.



009

City: Princeton, New Hope, McKinney-SMD1, Unincorporated
ISD: Princeton, McKinney-SMD5
ETJ: Princeton, McKinney, New Hope
Zip: 75071, 75407
SUD: North Collin, Milligan

257

City: Princeton, New Hope, Unincorporated
ISD: Princeton, McKinney-SMD5
ETJ: McKinney, Princeton
Zip: 75071, 75407
SUD: North Collin, Windmill Estates Water, North Collin

Precinct: 011/189

Active Voters: 4739

City: Unincorporated, Farmersville

ISD: Farmersville, Bland, Princeton

ETJ: Farmersville, Princeton, Blue Ridge

Zip: 75173, 75442

SUD/MUD/WSC/MMD/MDD: Lakehaven MUD, North

Farmersville WSC, Copeville SUD-SMD2,4, Caddo Basin

SUD, Double R MUD #2A

Commissioner: 3-Hale

JP District – 2-Skinner

Constable: 2-Kurtz

TX House: 67

TX School Board: 12

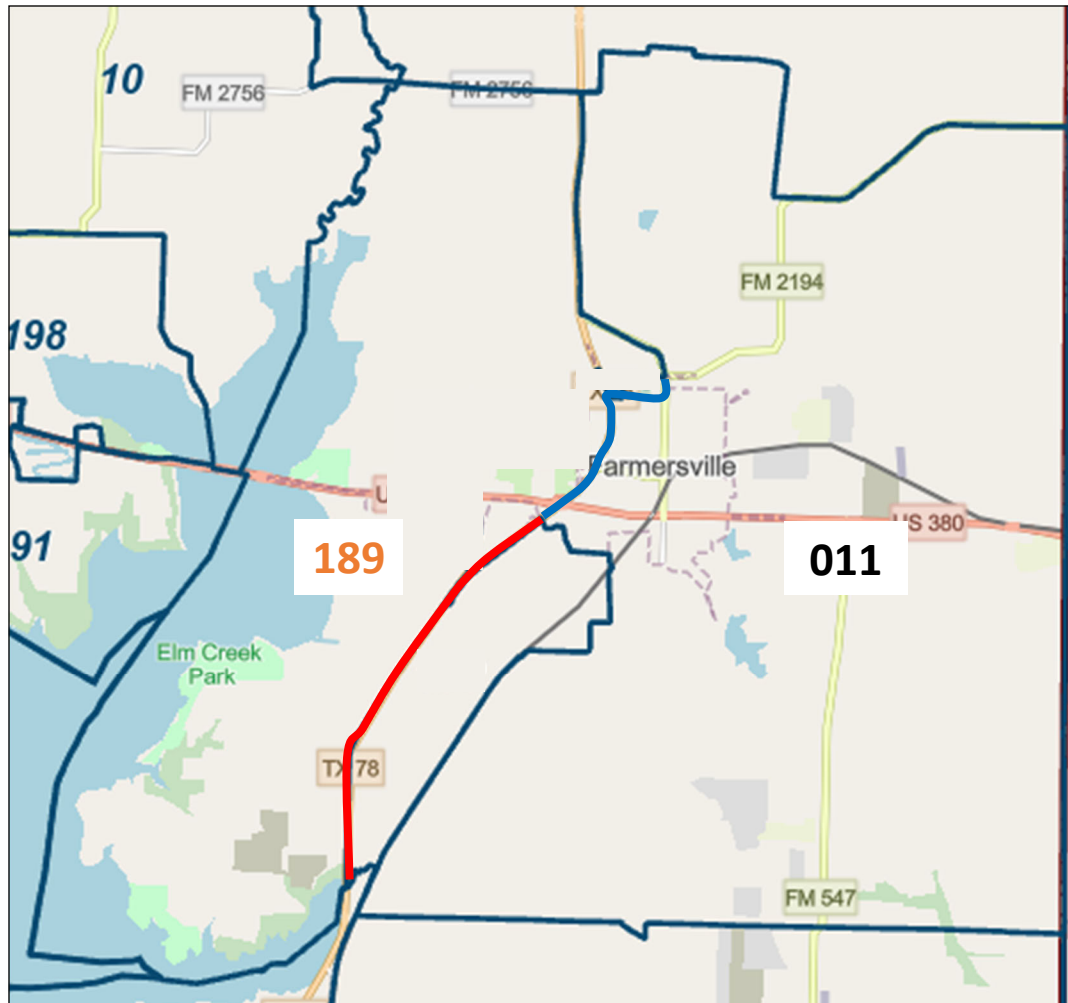
TX Senate: 8

US House (Congress): 3

Possible Split: S. State Highway 78 at Pecan Creek Dr., north on 78 thru Hwy 380 up to Sycamore St., west on Sycamore St. to N Main St., north to White St. where it intersects with precinct line.

FINAL SPLIT: S. State Highway 78 at Pecan Creek Dr., north on 78 thru Hwy 380 up to Sycamore St., west on Sycamore St. to N Main St., north to White St. where it intersects with precinct line.

Red line shows where precincts 189 & 190 were combined to create precinct 189.



011

City: Unincorporated, Farmersville

ISD: Bland, Farmersville

ETJ: Farmersville

Zip: 75442, 75173

MUD: Double R MUD #2A

SUD: Copeville-SMD2,4, Caddo Basin

WSC: North Farmersville

189

City: Unincorporated, Farmersville

ISD: Farmersville, Princeton

ETJ: Blue Ridge, Farmersville, Princeton

Zip: 75442

MUD: Lakehaven

SUD: Copeville-SMD2,4

WSC: North Farmersville

Precinct in orange have been reused from precincts <150 voters that were combined.

Precinct: 016/185

Active Voters: 5724

City: Melissa, Anna, McKinney-SMD1

ISD: Melissa, McKinney-SMD2, Anna

ETJ: Anna, McKinney, Melissa

Zip: 75409, 75454, 75071

SUD/MUD/WSC/MMD/MDD: North Collin, McKinney MUD1

of CC-SMD1,3,4

Commissioner: 3-Hale

JP District: 1-Raleeh

Constable: 1-Carpenter

TX House: 67

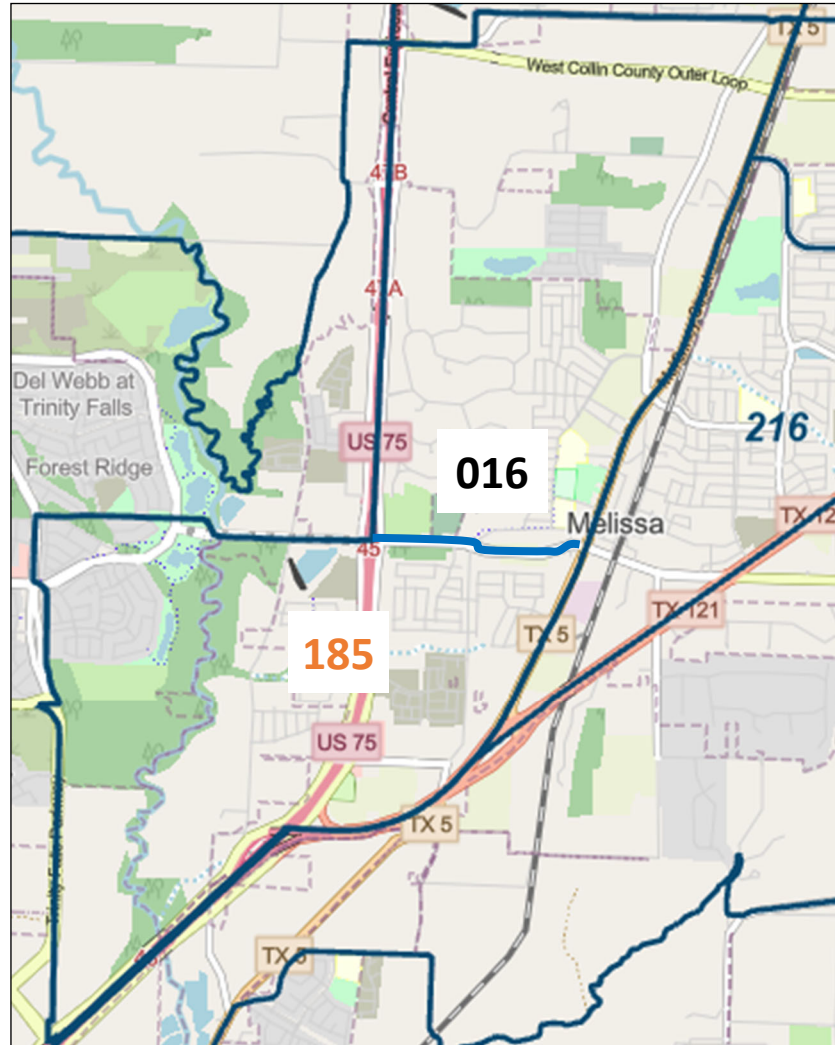
TX School Board: 12

TX Senate: 8

US House (Congress): 3

Possible Split: Melissa Rd west to east

FINAL SPLIT: Melissa Rd west to east, precinct line to precinct line.



016

City: Melissa, Anna

ISD: Melissa, Anna

ETJ: Anna, Melissa

Zip: 75409, 75454

SUD: North Collin

185

City: McKinney-SMD1, Melissa

ISD: Melissa, McKinney-SMD2

ETJ: Melissa, McKinney

Zip: 75454, 75071

MUD: McKinney MUD1 of

Collin County – SMD1,3,4

SUD: North Collin

Precinct in orange have been reused from precincts <150 voters that were combined.

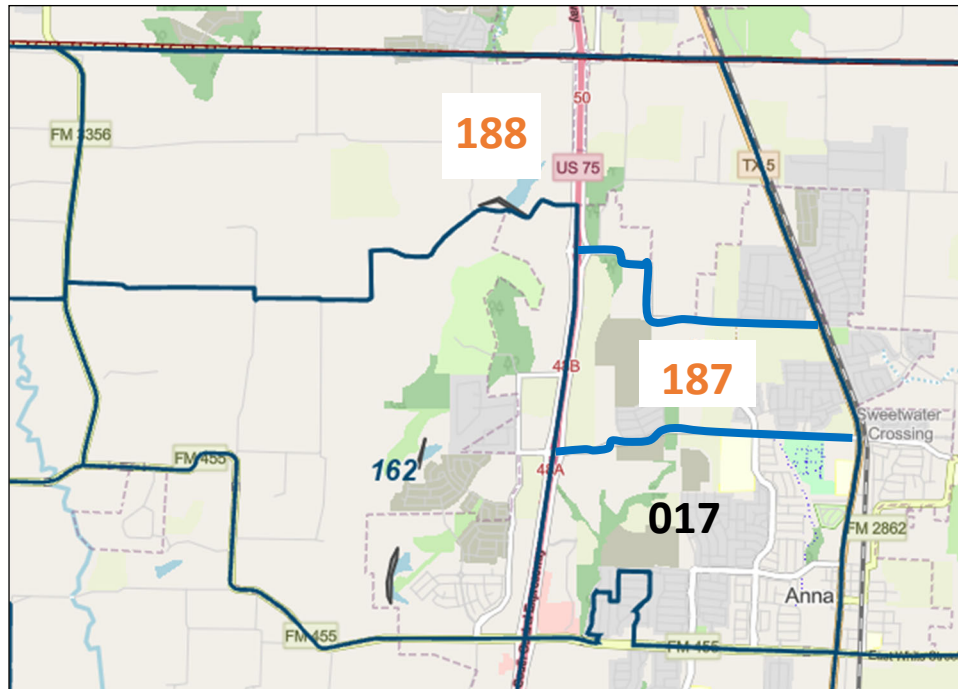
Precinct: 017/187/188

Active Voters: 5777

City: Anna, Unincorporated
ISD: Anna, Van Alstyne
ETJ: Anna, Van Alstyne
Zip: 75409, 75495
SUD/MUD/WSC/MMD/
MDD: Van Alstyne MUD2,
Collin County MUD12,
Mustang SUD-SMD4, South
Grayson SUD
Commissioner: 3-Hale
JP District: 1- Raleeh
Constable: 1-Carpenter
TX House: 61
TX School Board: 12
TX Senate: 8
US House (Congress): 3

Possible Split: US 75 North from Grayson County to South to precinct line **OR** County Road 371 east at US 75 to County Road 373 east toward N. State Hwy 5(N Powell Pkwy.).

FINAL SPLITS (2): 1) County Road 371 at US Hwy 75, east then southeast on County Road 371 to Hwy 5 (N Powell Pkwy.), 2) W. Rosamond Pkwy. east to northeast to Hwy 5 (N. Powell Pkwy.).



017

City: Anna, Unincorporated
ISD: Anna
ETJ: Anna
Zip: 75409

187

City: Anna, Unincorporated
ISD: Van Alstyne, Anna
ETJ: Anna, Van Alstyne
Zip: 75409
MUD/SUD: Van Alstyne MUD2 of CC

188

City: Unincorporated
ISD: Van Alstyne, Anna
ETJ: Van Alstyne, Anna
Zip: 75409, 75495
MUD/SUD: Mustang SUD-SMD4, Van Alstyne
MUD2 of CC, Collin County MUD12, South
Grayson

Precincts in orange have been reused from precincts <150 voters that were combined.

Precinct: 029/263

Active Voters: 5370

City: Celina

ISD: Celina, Prosper

ETJ: Celina

Zip: 75009, 75078

SUD/MUD/WSC/MMD/MDD: Collin County MUD1

Commissioner: 1-Fletcher

JP District: 4-Venegoni

Constable: 4-Asher

TX House: District 66

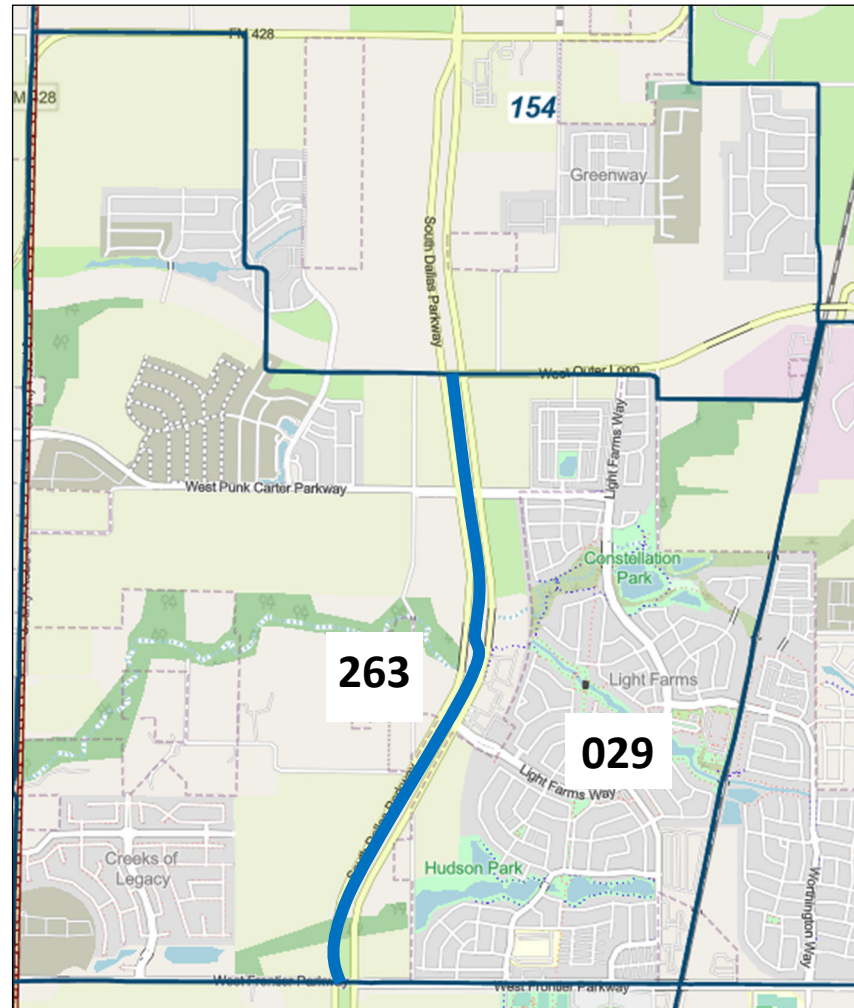
TX School Board: 12

TX Senate: 8

US House (Congress): 4

Possible Split: Doe Branch Creek west to east (splits too many properties) **OR** West Punk Carter Pkwy. east to S Dallas Pkwy, South Dallas Pkwy. south to Light Farms Way, Light Farms Way north to W. Outer Loop **OR** West Punk Carter Pkwy. east to Light Farms Way, Light Farms Way north to West Outer Loop **OR** North to South on South Dallas Pkwy.

FINAL SPLIT: North to south on South Dallas Pkwy.



029

City: Celina

ISD: Celina, Prosper

ETJ: Celina

Zip: 75009, 75078

MUD: Collin County MUD1

263

City: Celina

ISD: Celina, Prosper

ETJ: Celina

Zip: 75009, 75078

Precinct: 030/264

Active Voters: 4607

City: Frisco

ISD: Frisco

Zip: 75033

Commissioner: 1-Fletcher

JP District: 4-Venegoni

Constable: 4-Asher

TX House: 66

TX School Board: 12

TX Senate: 30

US House (Congress): 4

Possible Split: Dallas Pkwy. at All Stars Ave. (road not complete yet) to the east to North County Rd., south on North County Rd. to Meadow Hill Dr., Meadow Hill Dr. east to Preston Rd. **OR** North to South on North County Rd.

FINAL SPLIT: North to south on North County Rd.



030

City: Frisco

ISD: Frisco

Zip: 75033

264

City: Frisco

ISD: Frisco

Zip: 75033

Precinct: 33/194

Active Voters: 7155

City: Unincorporated, Lavon, Nevada

ISD: Wylie, Rockwall, Community, Royse City

ETJ: Wylie, Lavon, Fate, Nevada

Zip: 75087, 75166, 75173, 75189

SUD/MUD/WSC/MMD/MDD: Elevon MUD1-A, Collin County MUD6, Collin County MUD5, Barefoot Ranch MUD, Bear Creek SUD, Nevada SUD

Commissioner: 2-Williams

JP District: 2-Skinner

Constable: 2-Kurtz

TX House: 89

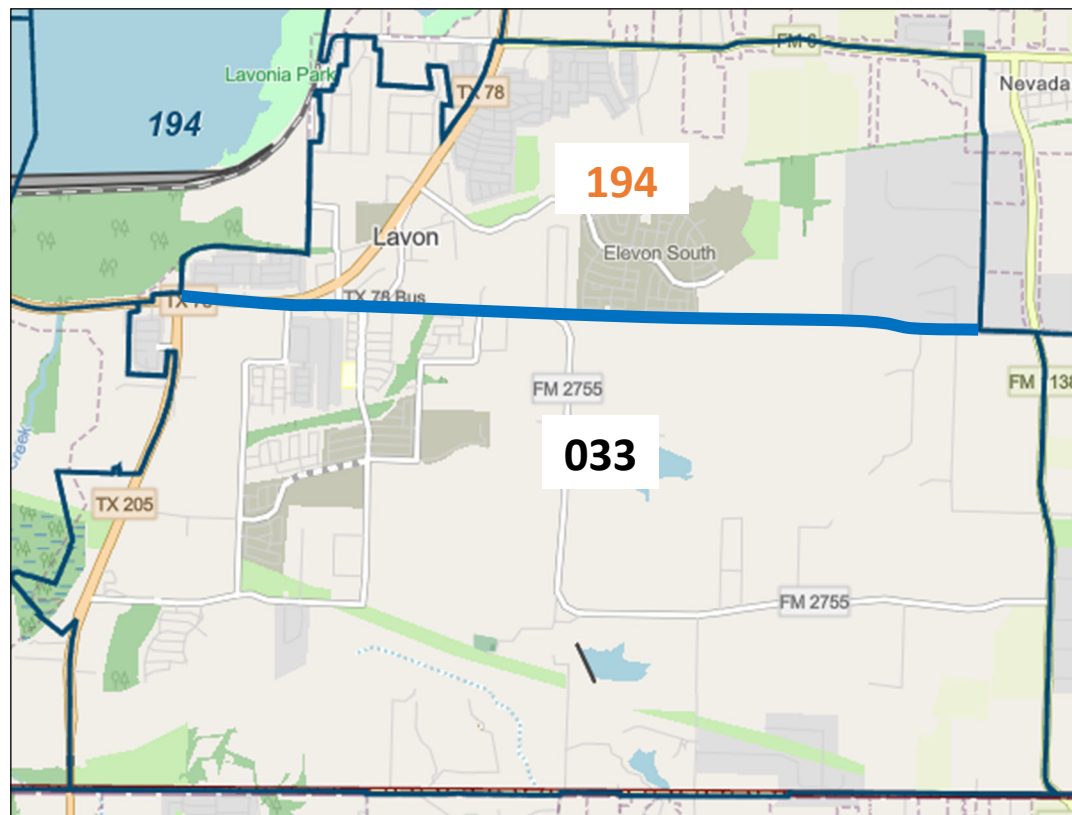
TX School Board: 12

TX Senate: 8

US House (Congress): 3

Possible Split: East on TX 78(S State Highway 78) to TX 78 Bus, FM 2755(McClendon Rd), South on FM 2755 at County Road 541 (Watkins Rd), Follow FM 2755 to precinct line at County Road 589 **OR** N TX 205 between County Road 945 and County Road 483, East on County Road 483 from TX 205, follow County Road 483 North to W. Lavon Trail Pkwy. (County Road 483), continue East (right) on W. Lavon Trl. Pkwy., left (North) on Rosewood Dr. to McClendon Rd. (FM 2755), Right (East) on FM 2755 to County Road 541 (Watkins Rd.), continue on until Precinct Line at County Road 590.

FINAL SPLIT: East on TX 78 (S. State Highway 78) to Green Dr. South on Green Dr to S Main St. (TX 78). East to McClendon Rd. (TX 78 Bus, Watkins Rd.) to precinct line at County Road 589.



033

City: Unincorporated, Lavon

ISD: Community, Wylie, Rockwall, Royse City

ETJ: Wylie, Lavon, Fate

Zip: 75166, 75087, 75189

MUD: Collin County MUD5, Collin County MUD6, Elevon MUD1-A

SUD: Bear Creek, Nevada

194

City: Lavon, Nevada

ISD: Community

ETJ: Lavon, Nevada

Zip: 75166, 75173

MUD: Elevon MUD1-A

SUD: Bear Creek, Nevada

Precinct in orange have been reused from precincts <150 voters that were combined.

Precinct: 041/255

Active Voters: 5058

City: Unincorporated, St. Paul, Lucas, Wylie

ISD: Wylie, Lovejoy, Princeton

ETJ: Lucas, St. Paul, Wylie

Zip: 75002, 75098

SUD/MUD/WSC/MMD/MDD: Seis Lagos SUD, CCWCID3,

Wylie Northeast SUD

Commissioner: 2-Williams

JP District: 3-Missildine

Constable: 3-Knapp

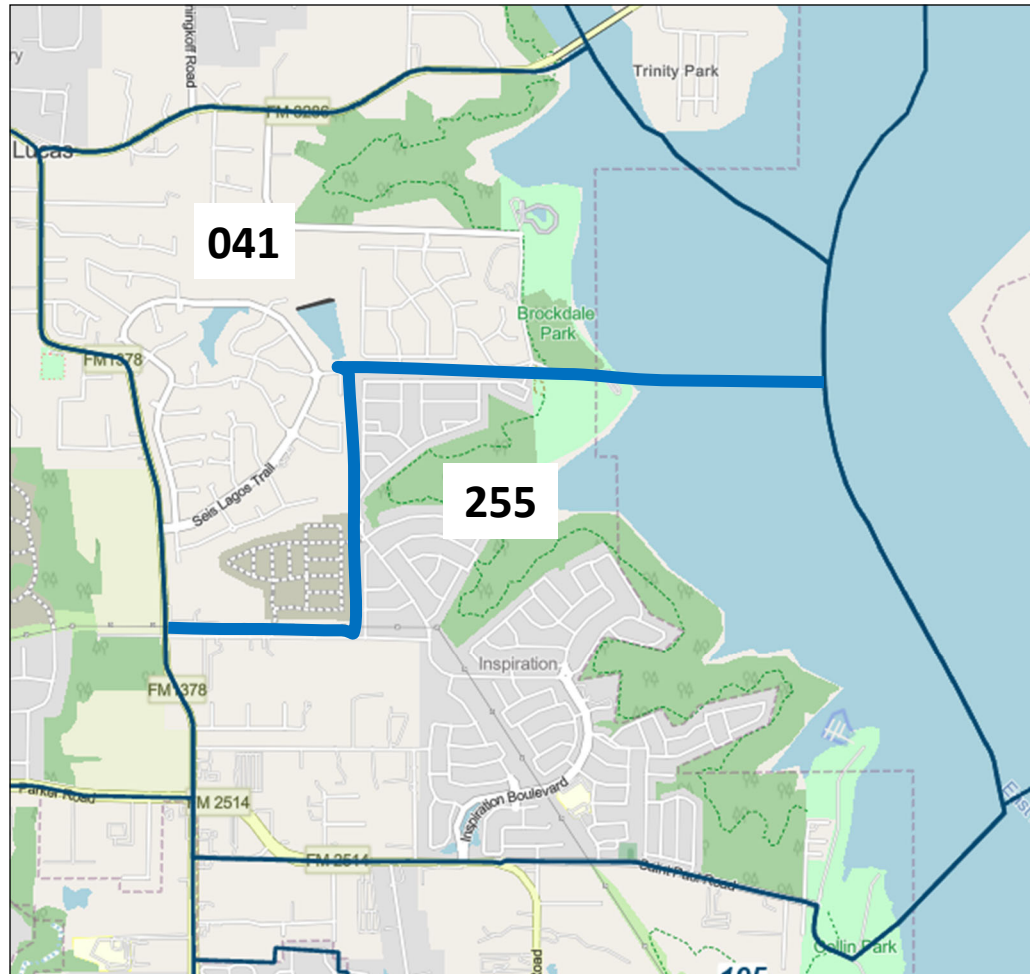
TX House: 89

TX School Board: 12

TX Senate: 8

US House (Congress): 3

FINAL SPLIT: East on Osage Ln. from Southview Dr. (FM 1378), cut north up between subdivisions. This cut is also the vertical boundary line for Seis Lagos Utility District and Collin County WCID3. Head east following the same boundary lines. At boundary line end head northeast on service road until it connects with Brockdale Park Rd. Follow Brockdale Park Rd. southeast to lake. Cross lake horizontally to precinct line.



041

City: Lucas

ISD: Lovejoy, Wylie

ETJ: Lucas

Zip: 75002, 75098

SUD: Seis Lagos

255

City: Unincorporated, Lucas, St Paul, Wylie

ISD: Lovejoy, Wylie

ETJ: Lucas, Wylie, St Paul

Zip: 75098

WCID: Collin County WCID3

SUD: Wylie Northeast

Precinct: 057/259

Active Voters: 4866

City: McKinney-SMD3

ISD: McKinney-SMD3

Zip: 75070, 75071, 75072

Commissioner: 3-Hale

JP District: 1-Raleeh

Constable: 1-Carpenter

TX House: 61

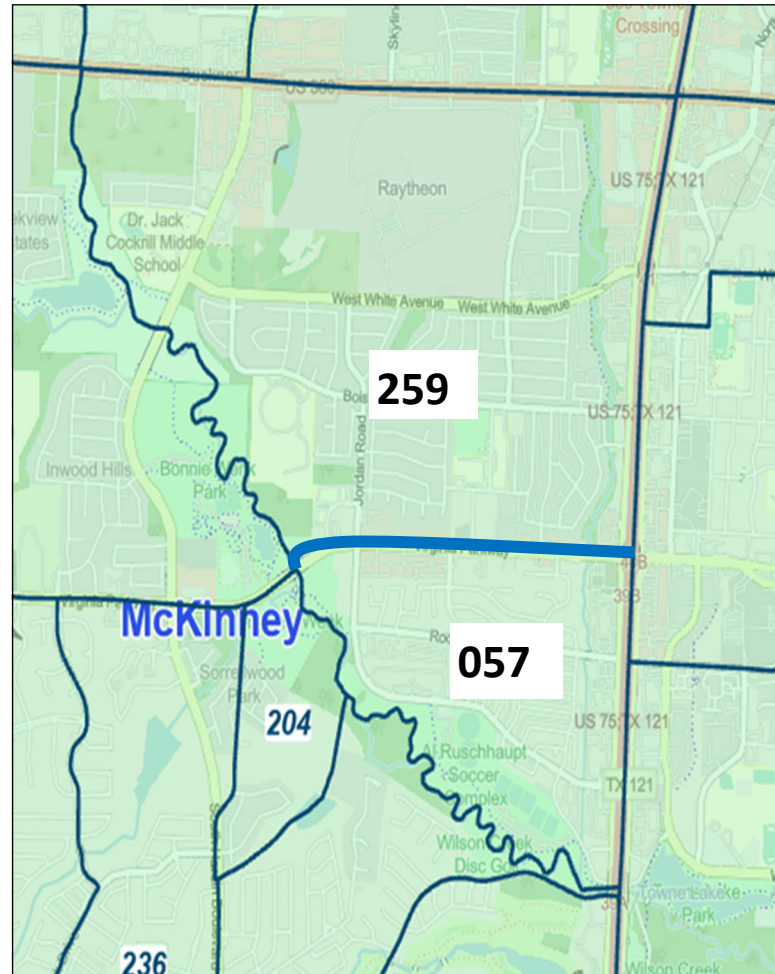
TX School Board: 12

TX Senate: 8

US House (Congress): 3

Possible Split: Northwest on North Hardin Blvd. from precinct line to West White Ave., West White Ave. to right on Bois D'Arc Rd. Southeast on Bois D'Arc Rd. to US75/TX121 **OR** east on Virginia Pkwy. from precinct line to N. Jordan Rd., left or north on N Jordan Rd to Bois D'Arc Rd., right on Bois D'Arc Rd., continue east to US 75/TX121

FINAL SPLIT: Virginia Pkwy. from east to west from precinct line to precinct line.



057

City: McKinney-SMD3

ISD: McKinney-SMD3

Zip: 75072, 75070

259

City: McKinney-SMD3

ISD: McKinney-SMD3

Zip: 75071

Precinct: 125/258

Active Voters: 4907

City: Richardson, Garland

ISD: Plano

Zip: 75082, 75044, 75094

Commissioner: 2-Williams

JP District: 2-Skinner

Constable: 2-Kurtz

TX House: 33

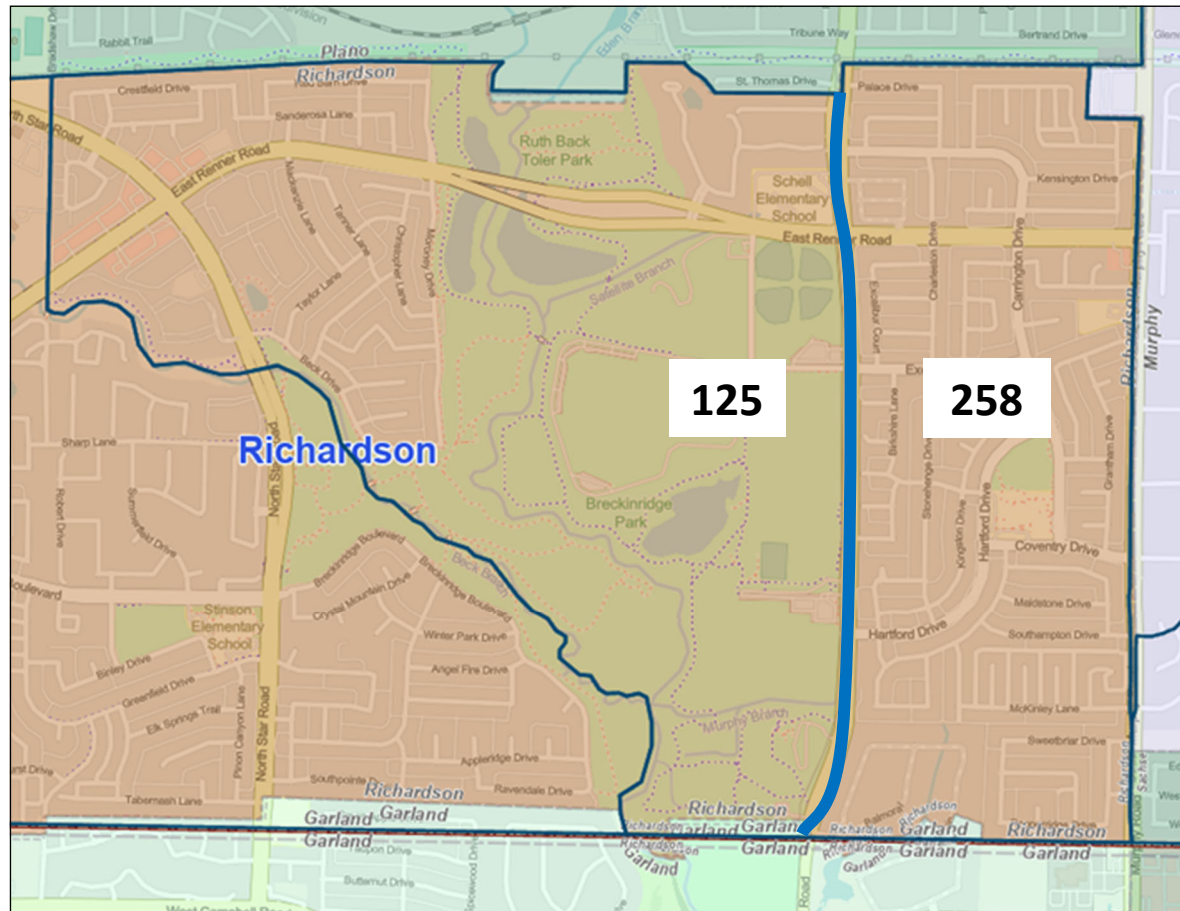
TX School Board: 12

TX Senate: 2

US House (Congress): 32

Possible Split: North to South on Brand Rd.

FINAL SPLIT: North to South on Brand Rd.



125

City: Richardson, Garland

ISD: Plano

Zip: 75082, 75044, 75094

258

City: Richardson, Garland

ISD: Plano

Zip: 75082, 75044

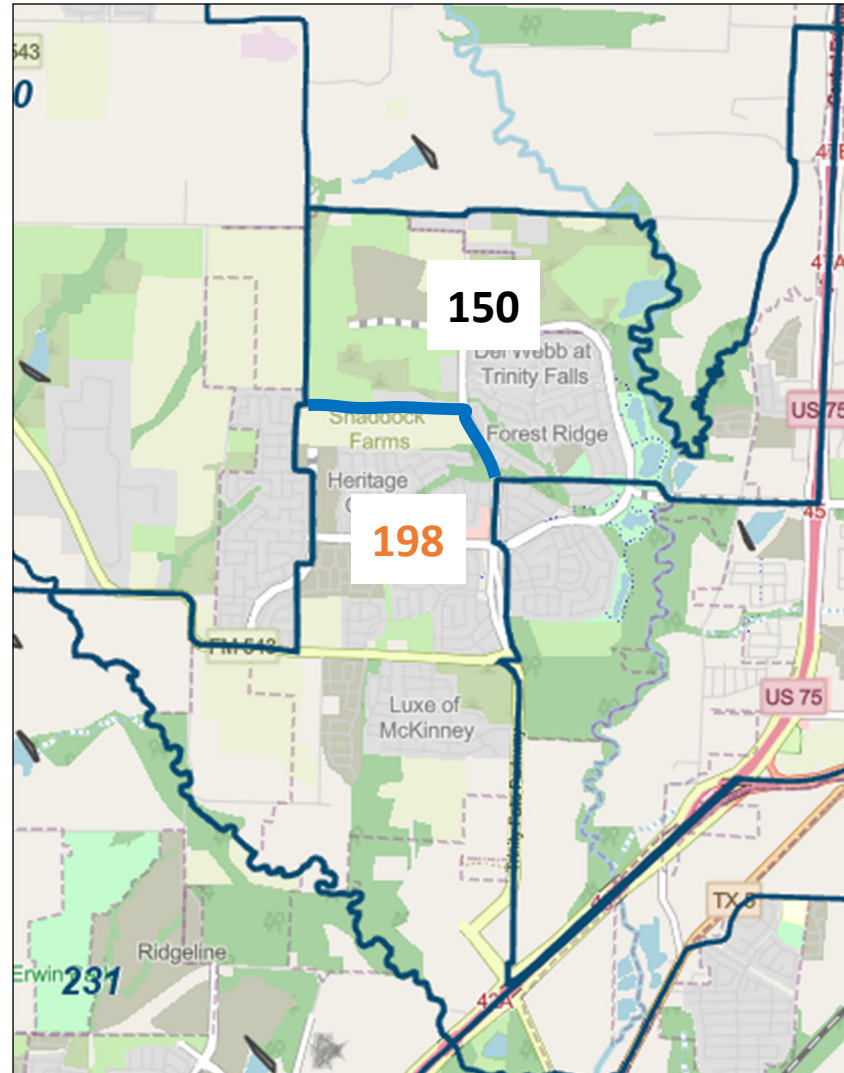
Precinct: 150/198

Active Voters: 5490

Possible Split: Precinct line to precinct line on Olympic Crossing **OR** precinct line to precinct line on FM 543

FINAL SPLIT: Precinct line to line from west to east along Olympic Xing.

City: Unincorporated,
McKinney-SMD1&4, Melissa
ISD: McKinney-SMD2, Melissa
ETJ: McKinney, Melissa
Zip: 75071, 75454
SUD/MUD/WSC/MMD/MDD: McKinney
MUD 1 of CC-SMD1,2,3,4,5, McKinney
MUD 2 of CC-SMD1,2,3,4,5, McKinney
MUD#2A, Honey Creek, MMD, North
Collin SUD
Commissioner: 3-Hale
JP District: 1- Raleeh
Constable: 1-Carpenter
TX House: 61
TX School Board: 12
TX Senate: 8
US House (Congress): 3



150

City: Unincorporated, Melissa
ISD: Melissa, McKinney-SMD2
ETJ: McKinney, Melissa
Zip: 75071, 75454
MUD: McKinney MUD1 of CC-SMD3,4,5,
McKinney MUD2 of CC-1,2,3,4,5, McKinney
MUD#2A
SUD: North Collin

198

City: Unincorporated, McKinney-SMD1&4
ISD: McKinney-SMD2
ETJ: McKinney
Zip: 75071
MUD: McKinney MUD1 of CC-SMD1,2
MMD: Honey Creek MMD1
SUD: North Collin

Precinct in orange have been reused from precincts <150 voters that were combined.

Precinct: 153/205

Active Voters: 5046

City: Sachse, Murphy

ISD: Wylie ISD, Plano ISD

Zip: 75094, 75048

Commissioner: 2-Williams

JP District: 2-Skinner

Constable: 2-Kurtz

TX House: 33

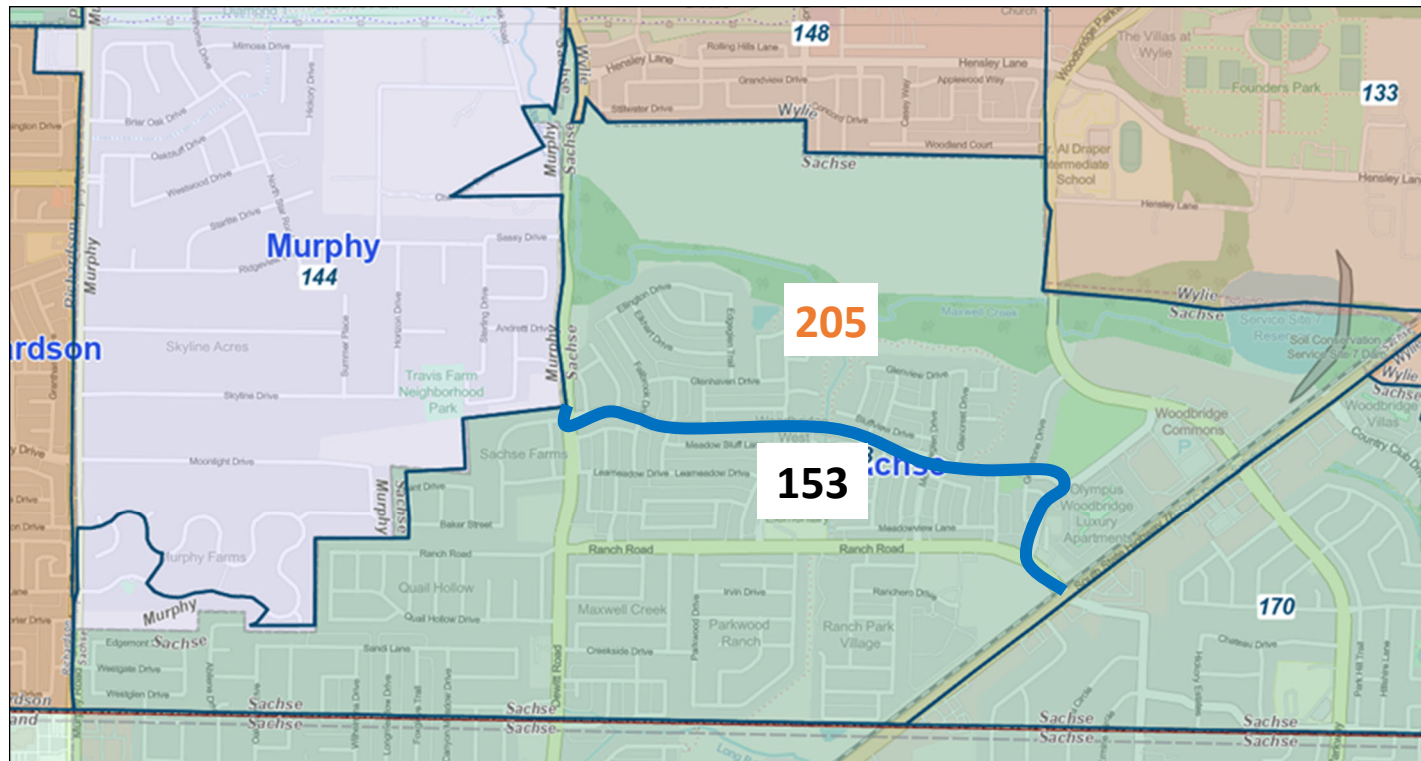
TX School Board: 12

TX Senate: 8

US House (Congress): 3

Possible Split: Dewitt Rd. (McCreary Rd.) south to Maxwell Creek/Keith Ln./Canyon Crest Dr., East on Canyon Crest Dr. to Cody Ln., northeast to Woodbridge Pkwy., southeast to on Woodbridge Pkwy. to State Highway 78 **OR** Dewitt Rd. (McCreary Rd.) south to Ranch Rd., Ranch Rd. east to Cody Ln. northeast, Woodbridge Pkwy. northwest to county line

FINAL SPLIT: Precinct line at McCreary Rd. and Maxwell Rd., south to Canyon Crest Dr., southeast on Canyon Crest Dr. to Cody Ln., southwest on Cody Ln. to Ranch Rd. Slight southeast on Ranch Rd. to precinct line.



153

City: Murphy, Sachse

ISD: Wylie

Zip: 75048

205

City: Murphy, Sachse

ISD: Plano, Wylie

Zip: 75048, 75094

Precinct in orange have been reused from precincts <150 voters that were combined.

Precinct: 167/262

Active Voters: 4803

City: Plano

ISD: Plano, Frisco

Zip: 75024

Commissioner: 1-Fletcher

JP District: 4-Venegoni

Constable: 4-Asher

TX House: District 70

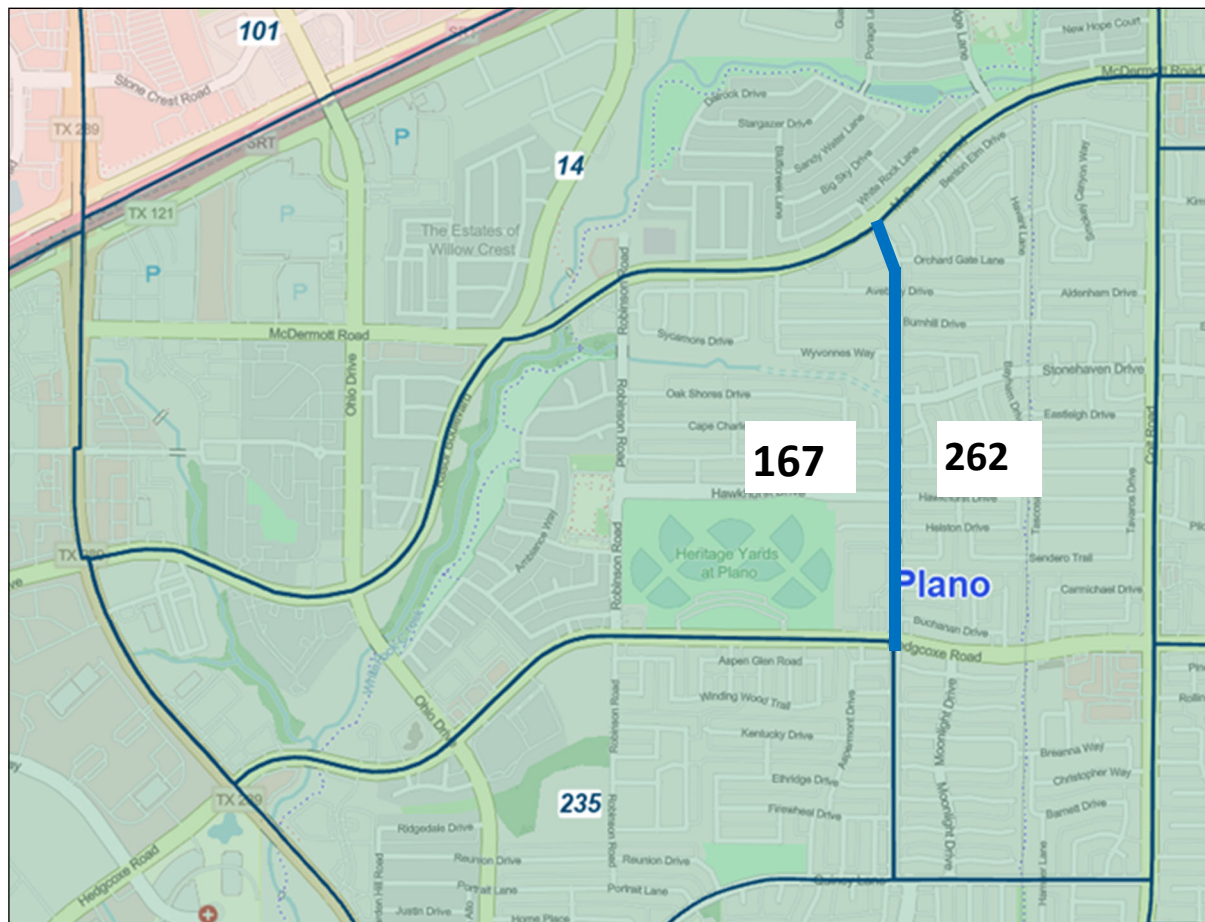
TX School Board: 12

TX Senate: 8

US House (Congress): 4

Possible Split: North to South on Preston Meadow Dr.

FINAL SPLIT: North to South on Preston Meadow Dr.



167

City: Plano

ISD: Frisco

Zip: 75024

262

City: Plano

ISD: Frisco, Plano

Zip: 75024

Precinct: 192/256

Active Voters: 5098

City: Unincorporated, Josephine, Nevada

ISD: Community, Royse City

ETJ: Farmersville, Nevada, Josephine, Royse City

Zip: 75442, 75173, 75189

MUD: East CC MUD1, Riverfield MUD1, Magnolia
Pointe MUD1, Southeast CC MUD1, Greenwood
MUD1

SUD: Copeville-SMD1&4, Caddo Basin, Nevada

Commissioner: 2 –Williams

JP District: 2-Skinner

Constable: 2-Kurtz

TX House: 89

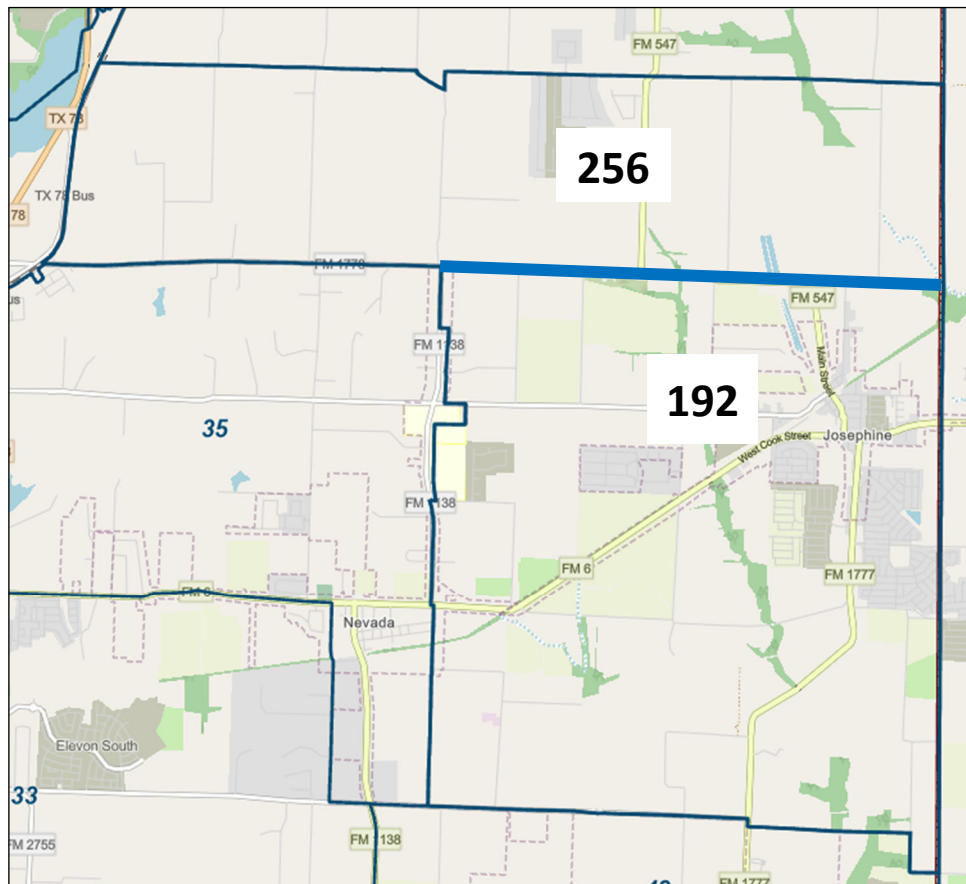
TX School Board: 12

TX Senate: 8

US House (Congress): 3

Possible Split: County Road 596 (West Hubbard Rd.) east from precinct line to Sebastian Ln., South on Sebastian Ln. to W. Cook St. (FM 6), east on FM 6 (W. Cook St.), continue east through East St. to precinct line/ County Line **OR** FM 1778 at precinct line. Follow FM 1778 to FM 547. FM 547 to County Road 850 all the way to precinct/county line through the trees.

FINAL SPLIT: FM 1778 at precinct line. Follow FM 1778 to FM 547. FM 547 to County Road 850 all the way to precinct/county line through the trees.



192

City: Unincorporated, Josephine, Nevada

ISD: Community, Royse City

ETJ: Nevada, Josephine, Royse City

Zip: 75173, 75189

MUD: Magnolia Pointe MUD1, Southeast CC
MUD1, Greenwood MUD1, Riverfield MUD1

SUD: Caddo Basin

256

City: Unincorporated

ISD: Community

ETJ: Farmersville, Nevada, Josephine

Zip: 75442, 75173

MUD: East CCMUD1, County Line

SUD: Copeville-SMD1&4, Caddo Basin

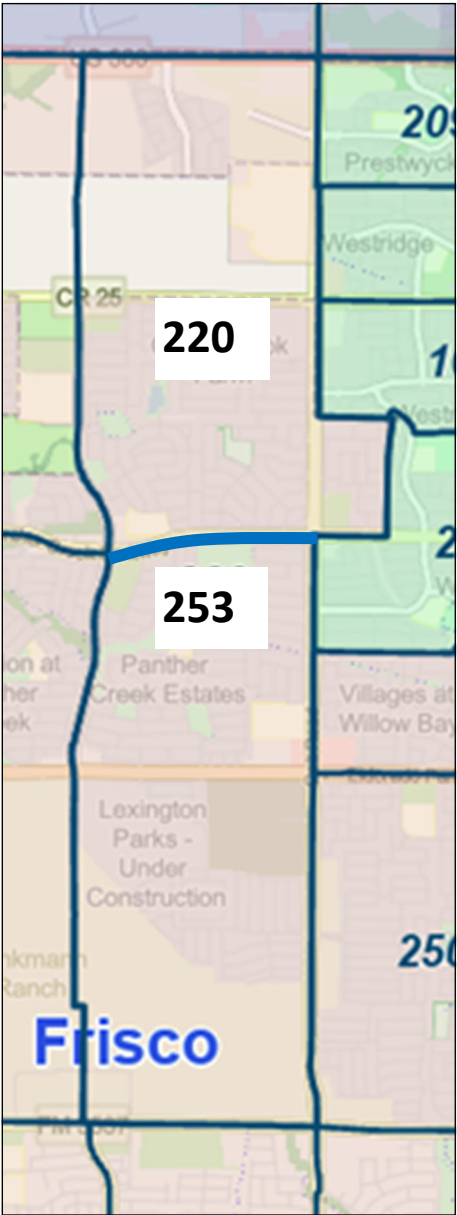
Precinct: 220/253

Active Voters: 5488

Possible Split: Panther Creek Pkwy. west to east (follows ISD line) **OR** ElDorado Pkwy. east to west

FINAL SPLIT: Panther Creek Pkwy. west to east.

City: Frisco
ISD: Frisco, Prosper
ETJ: Frisco
Zip: 75035
Commissioner: 1-Fletcher
JP District: 4-Venegoni
Constable: 4-Asher
TX House: 61
TX School Board: 12
TX Senate: 30
US House (Congress): 4



220
City: Frisco
ISD: Prosper, Frisco
ETJ: Frisco
Zip: 75035

253
City: Frisco
ISD: Frisco
Zip: 75035

Precinct: 221/261

Active Voters: 4812

City: McKinney-SMD3&4

ISD: McKinney ISD-SMD2&4

Zip: 75071

Commissioner: 1-Fletcher

JP District: 4-Venegoni

Constable: 4-Asher

TX House: 61

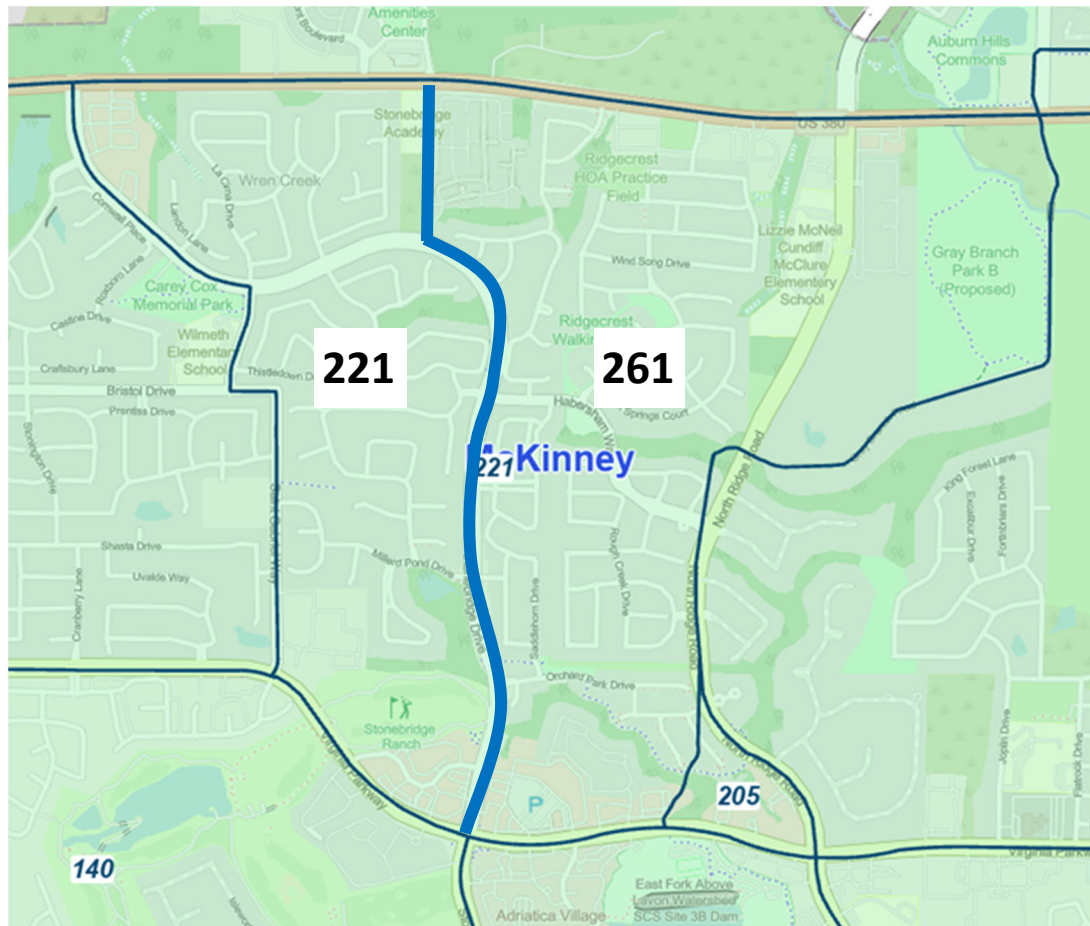
TX School Board: 12

TX Senate: 8

US House (Congress): 3

Possible Split: N. Stonebridge Dr. at precinct line east then south to Habersham Way. Habersham Way east, then southeast to precinct line, **OR** Grassmere Ln. at W. University Dr. (Hwy 380) at precinct line. Continue south on Grassmere Ln. through greenbelt to N. Stonebridge Dr. (McKinney ISD Single Member Districts 2 and 4 boundary lines). Follow N. Stonebridge Dr. south to precinct line.

FINAL SPLIT: Grassmere Ln. at W. University Dr (Hwy 380) at precinct line. Continue south on Grassmere Ln. through greenbelt to N. Stonebridge Dr. (McKinney ISD Single Member Districts 2 and 4 boundary lines). Follow N. Stonebridge Dr. south to precinct line.



221

City: McKinney- SMD3

ISD: McKinney-SMD2&4

Zip: 75071

261

City: McKinney-SMD3&4

ISD: McKinney-SMD2&4

Zip: 75071

Precinct: 228/254

Active Voters: 5725

City: Unincorporated, Princeton

ISD: Princeton

ETJ: Lowry Crossing, Princeton

Zip: 75407

WSC: Milligan

Commissioner: 3-Hale

JP District: 2-Skinner

Constable: 2-Kurtz

TX House: 89

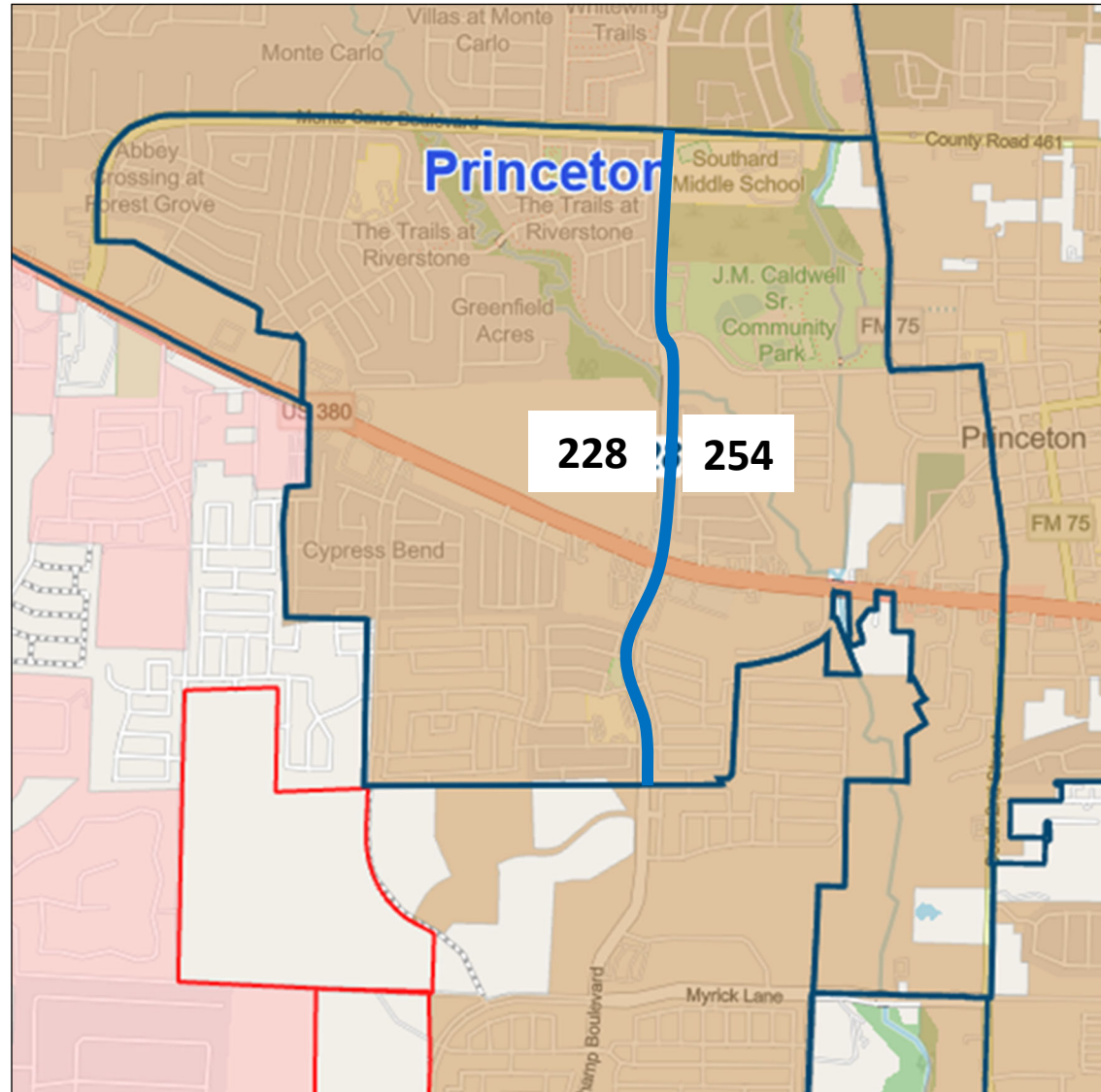
TX School Board: 12

TX Senate: 8

US House (Congress): 3

Possible Split: US 380 west to east **OR** North Beauchamp Blvd. north to south.

FINAL SPLIT: North Beauchamp Boulevard north to south.



228

City: Princeton

ISD: Princeton

ETJ: Lowry Crossing

Zip: 75407

254

City: Unincorporated,
Princeton

ISD: Princeton

ETJ: Princeton

Zip: 75407