

Legend

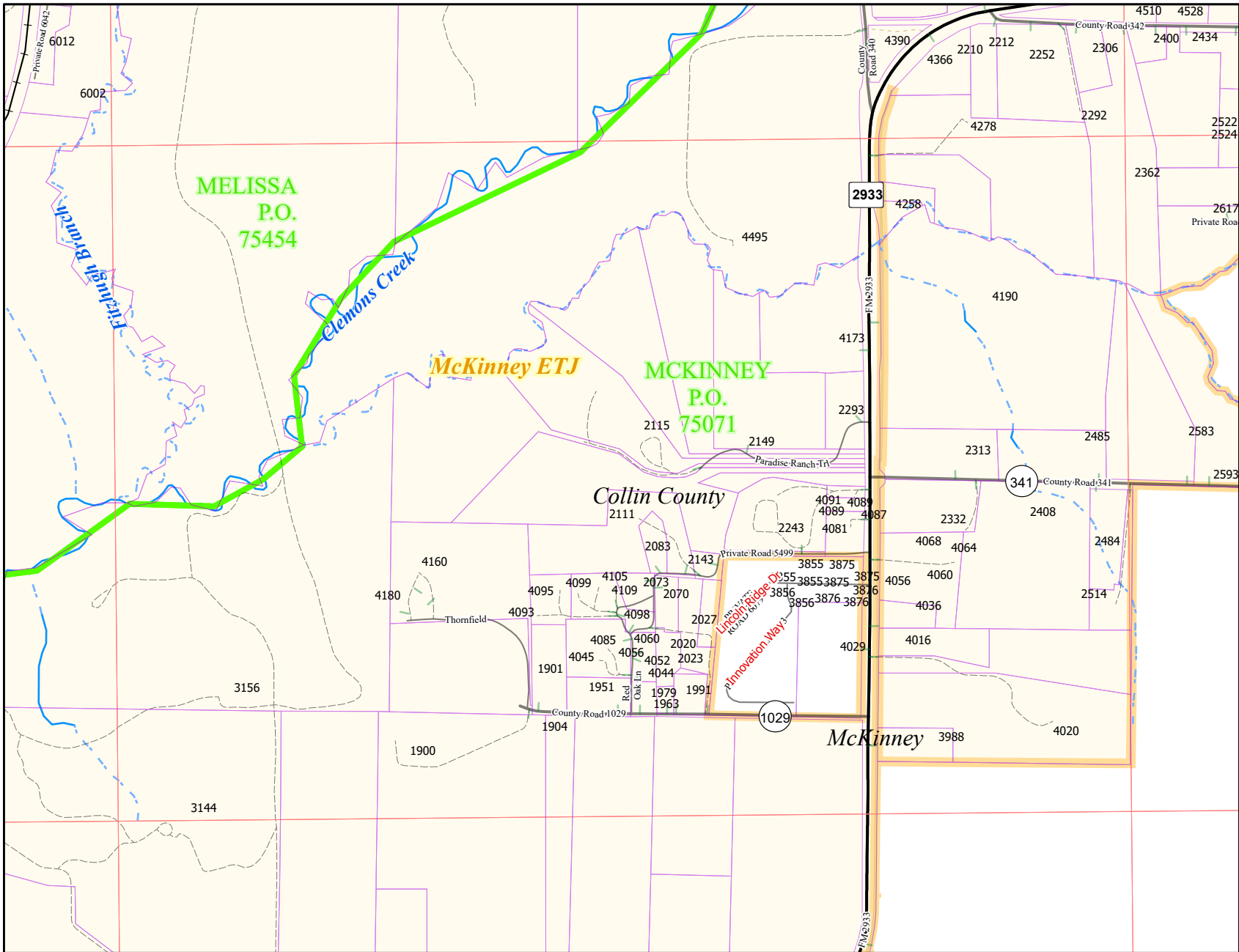
- Map Boundary
- Asphalt/Concrete
- Rock
- Dirt
- Private/Urban
- County Line
- Rail
- CCAD Parcel
- M-1400 Rural MSAG
- Zip Code
- City ETJ
- UMBs
- Fire Hydrant



IT/GIS

Road Shields


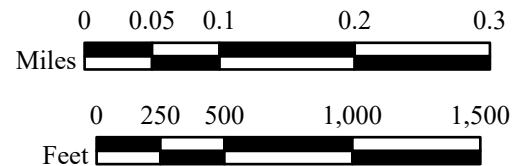
- Interstate
- US Hwy
- State Hwy
- Business/Spur
- Farm to Market
- County Road



# Collin County Road Atlas

## 13H2

12/16/2025



This map is a graphic representation of Collin County and should only be used for illustrative purposes. In no way should this map be used to settle any boundary dispute or locational conflict.